


Route 66 road trip



This is a journal from an imaginary long road trip with a lovely bike.



Get your kicks on Route 66

Well if you ever plan to motor west
Just take my way that's the highway that's the best
Get your kicks on Route 66
Well it winds from Chicago to L.A.
More than two thousands miles all the way
Get your kicks on Route sixty six
Well goes from St. Louie down to Missouri
Oklahoma city looks oh so pretty
You'll see Amarillo and Gallup, New Mexico
Flagstaff, Arizona don't forget Winona
Kingman, Barstow, San Bernadino
Would you get hip to this kindly tip
And go take that California trip
Get your kicks on Route sixty six
Well goes from St. Louie down to Missouri
Oklahoma City looks oh so pretty
You'll see Amarillo and Gallup, New Mexico
Flagstaff, Arizona don't forget Winona
Kingman, Barstow, San Bernadino
Would you get hip to this kindly tip
And go take that California trip
Get your kicks on Route sixty six.

State: Illinois

City / Town: Chicago

Climate: The city lies within the typical hot-summer humid continental climate, and experiences four distinct seasons.

Distance: from start: 0 miles

Fun fact: They filmed the blues brothers in Chicago this is one of my favourite films

Postcard:



State: Missouri – U.S.A.

City/Town: St. Louis

Climate: The urban area of St. Louis has a damp subtropical climate, however its metropolitan region even to the south may present a hot-summer humid continental climate, which shows the effect of the urban heat island in the city.

Distance from start: 692 miles

Fun fact: they invented 7-Up in ST Louis.

Postcard:



State: Kansas

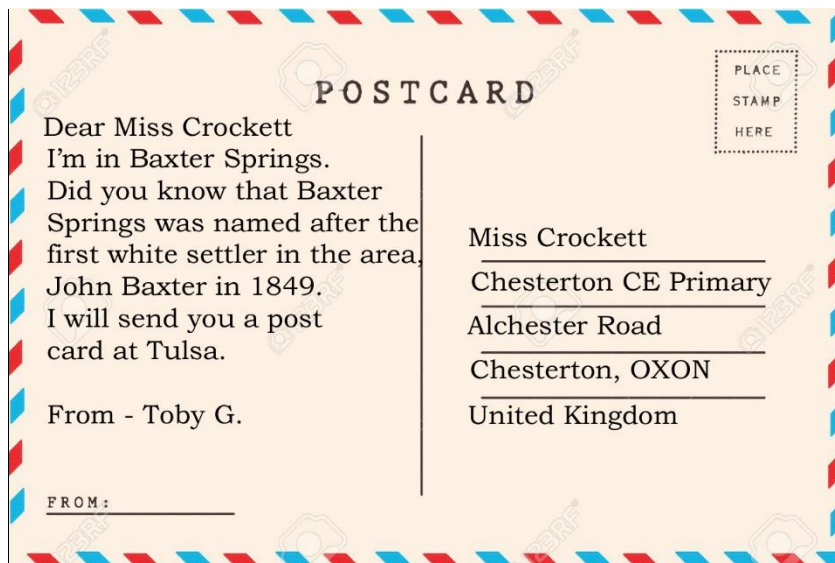
City/Town: Baxter springs

Climate: Kansas City lies in the Midwestern United States, near the geographic centre of the country, at the confluence of the Missouri River and Kansas River. The city lies in the northern periphery of the humid subtropical zone.

Distance from start: 595 Miles

Fun fact: Route 66 clips a tiny bit of Kansas

Postcard:



State: Oklahoma

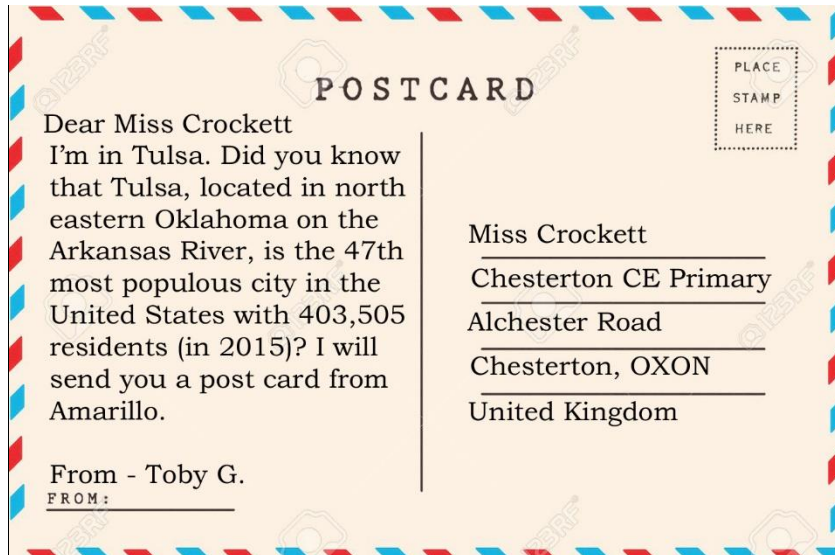
City/Town: Tulsa

Climate: Tulsa has a temperate climate of the humid subtropical variety with a yearly average temperature of 57 °F (14 °C) and an average precipitation of just under 41 inches per year.

Distance from start: 684 Miles

Fun fact: Tulsa, located in north eastern Oklahoma on the Arkansas River, is the 47th most populous city in the United States with 403,505 residents (in 2015).

Postcard:



State: Texas

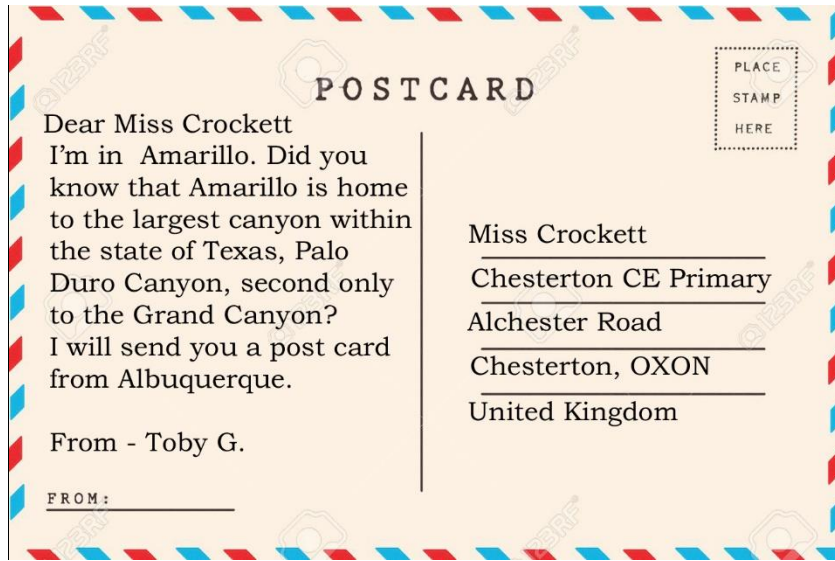
City/Town: Amarillo

Climate: Like most of the Texas Panhandle, Amarillo has a temperate semi-arid climate classification

Distance from start: 1051 Miles

Fun fact: Amarillo is home to the largest canyon within the state of Texas, Palo Duro Canyon, second only to the Grand Canyon.

Postcard:



State: New Mexico

City/Town: Albuquerque

Climate: Albuquerque's climate is classified as a dry Warm Temperate climate, as defined by The Biota of North America Program and the U.S

Distance from start: 1340 Miles

Fun fact: At an elevation of 5314 feet above sea level, Albuquerque is the highest metropolitan city in the US.

Postcard:



State: Arizona

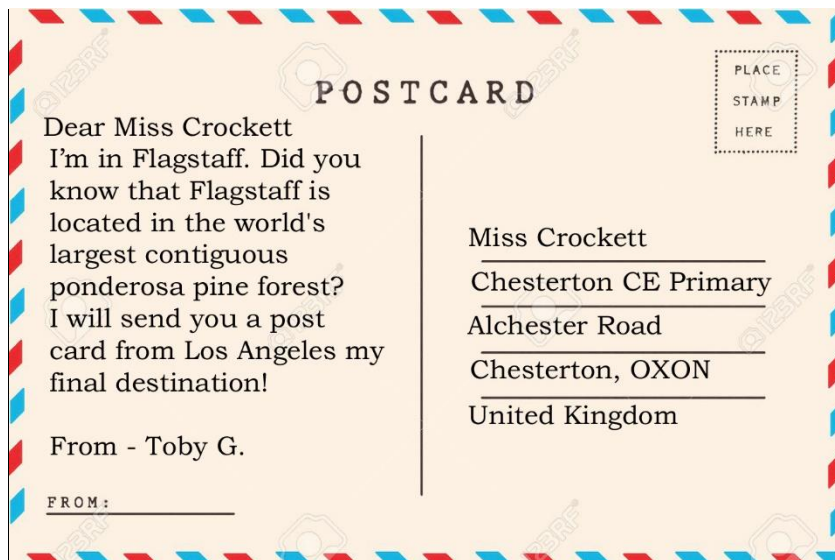
City/Town: Flagstaff

Climate: Flagstaff's climate type on the climate classification system is variously reported as a warm dry-summer Mediterranean climate and a cold semi-arid climate.

Distance from start: 1649 Miles

Fun fact: Flagstaff is located in the world's largest contiguous ponderosa pine forest.

Postcard:



State: California

City/Town: Los Angeles

Climate: Los Angeles has a Mediterranean climate on the coast and most of downtown, near the metropolitan region to the west, and receives just enough annual precipitation to avoid semi-arid climate. Daytime temperatures are generally temperate all year round

Distance from start: 2400 Miles

Fun fact:

Los Angeles is the second-most populous city in the United States, after New York City. Los Ángeles means 'the angels' in Spanish.

Postcard:

